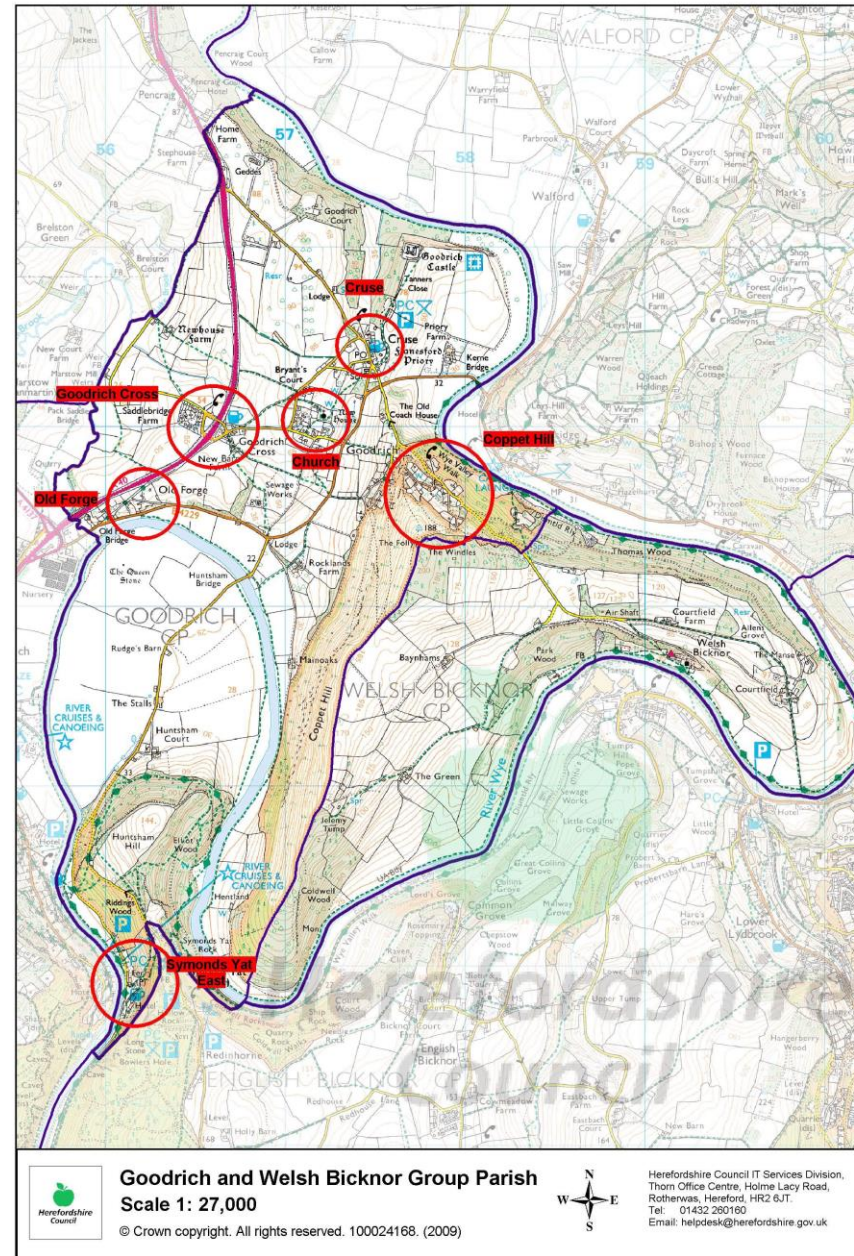
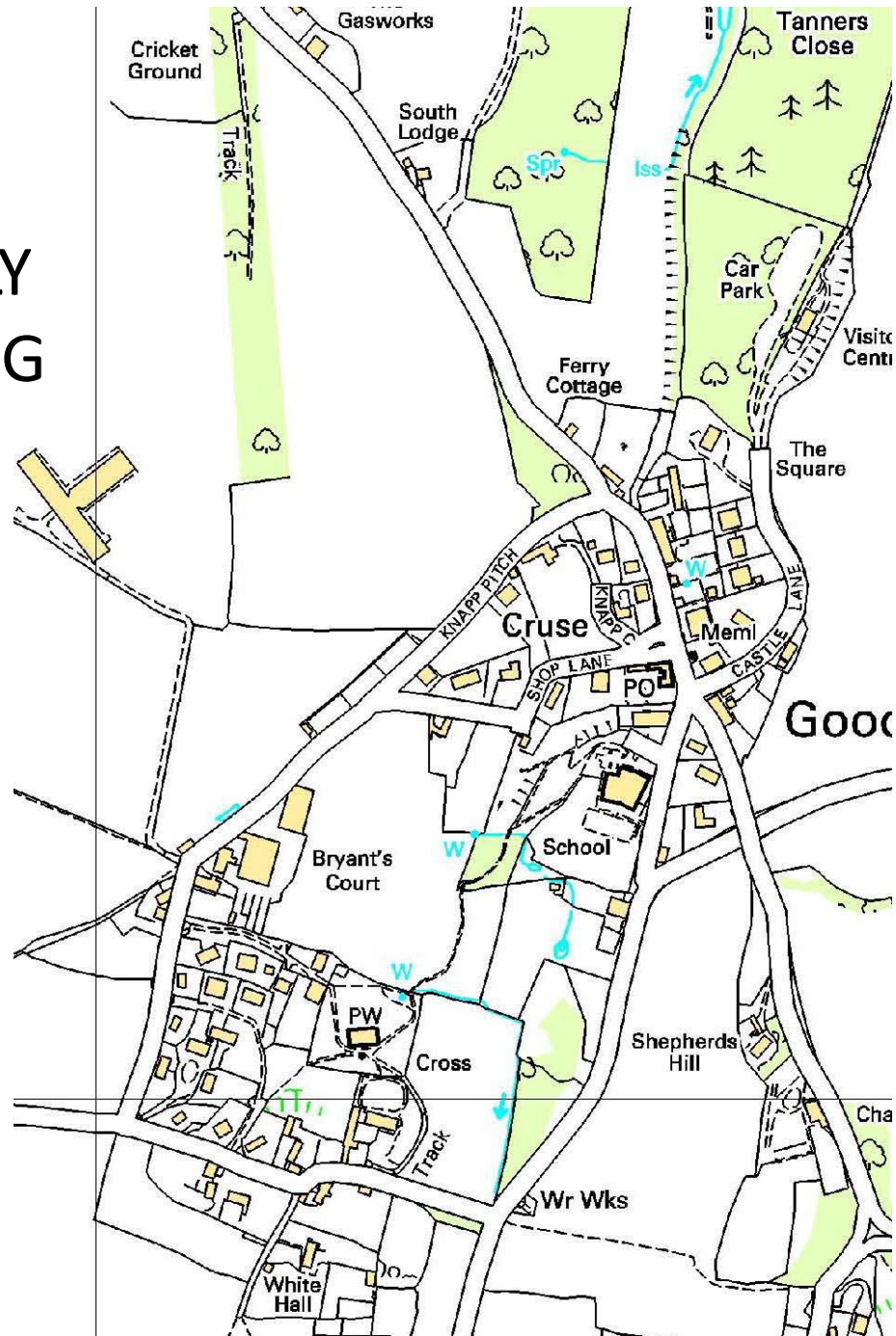


SITES FOR DEVELOPMENT CRITERIA

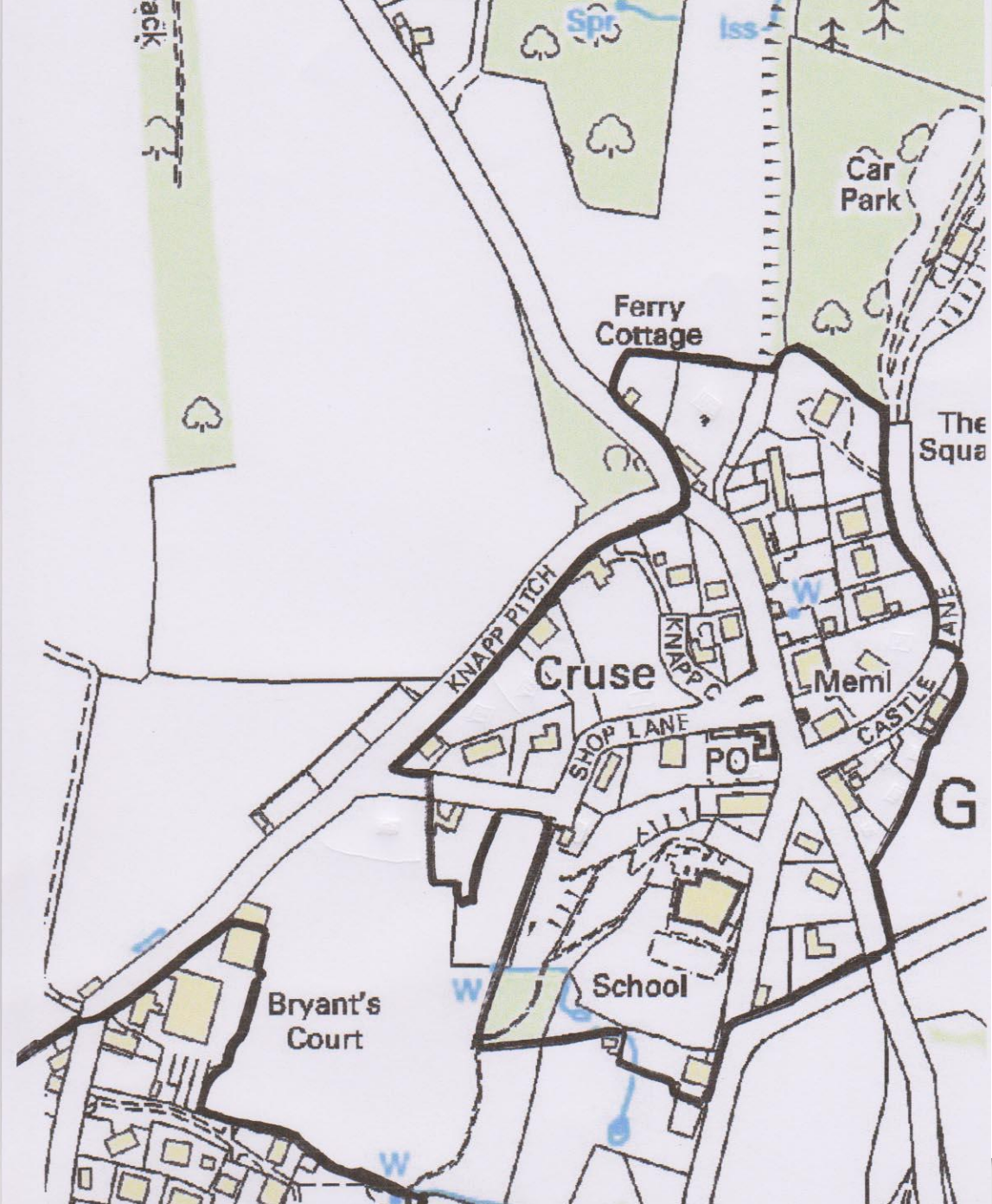
THE VILLAGE DESIGN STATEMENT IN 2010 RECOGNISED THESE POPULATION CENTRES



HEREFORDSHIRE PLANNERS ONLY
RECOGNISE TWO AREAS AS BEING
THE SETTLEMENT OF GOODRICH

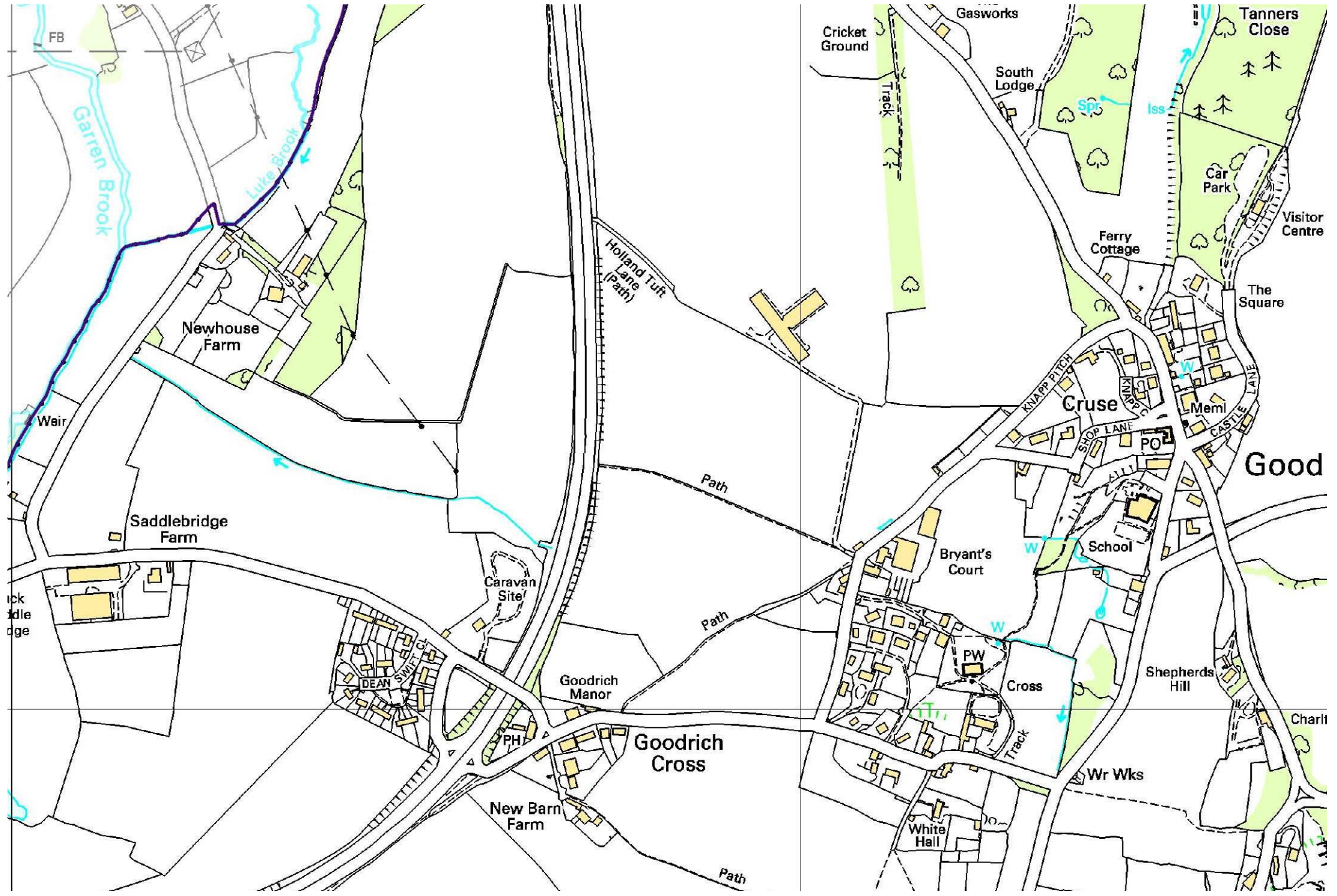


CRUSE WITH
DEVELOPMENT
BOUNDARY MARKED



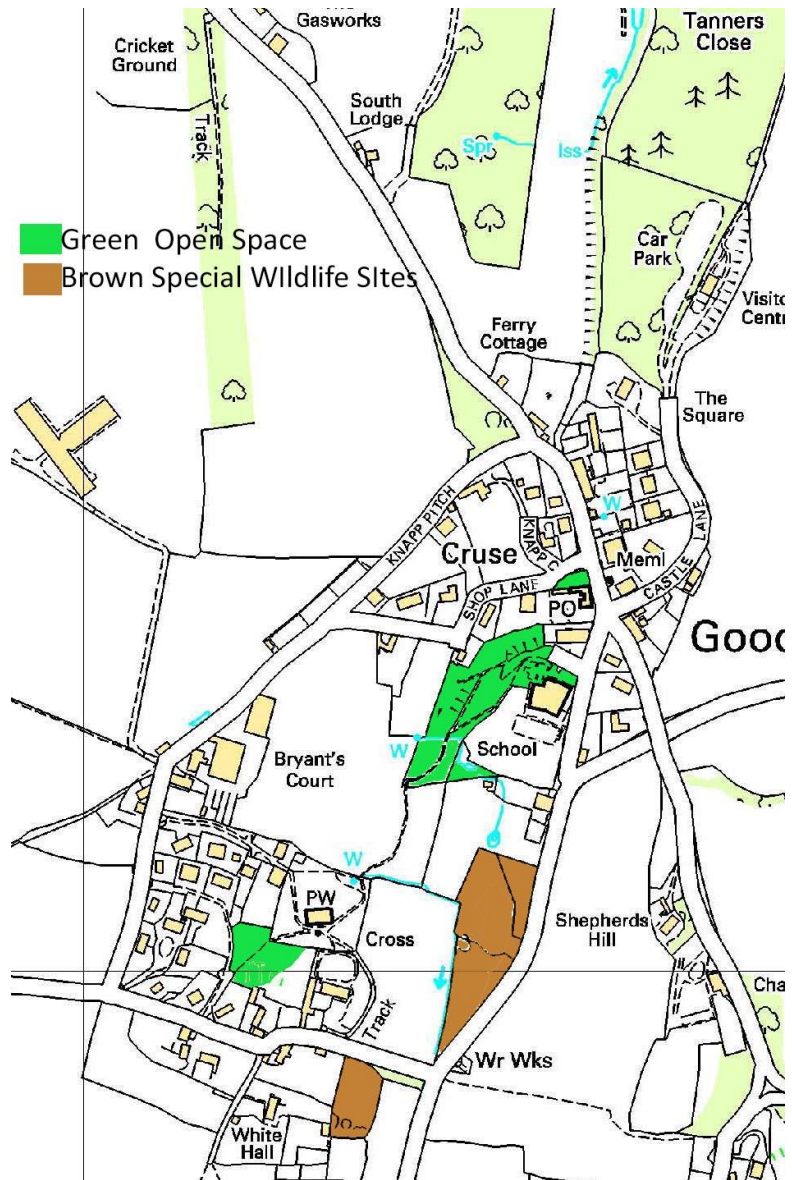
CHURCH WITH
DEVELOPMENT
BOUNDARY MARKED



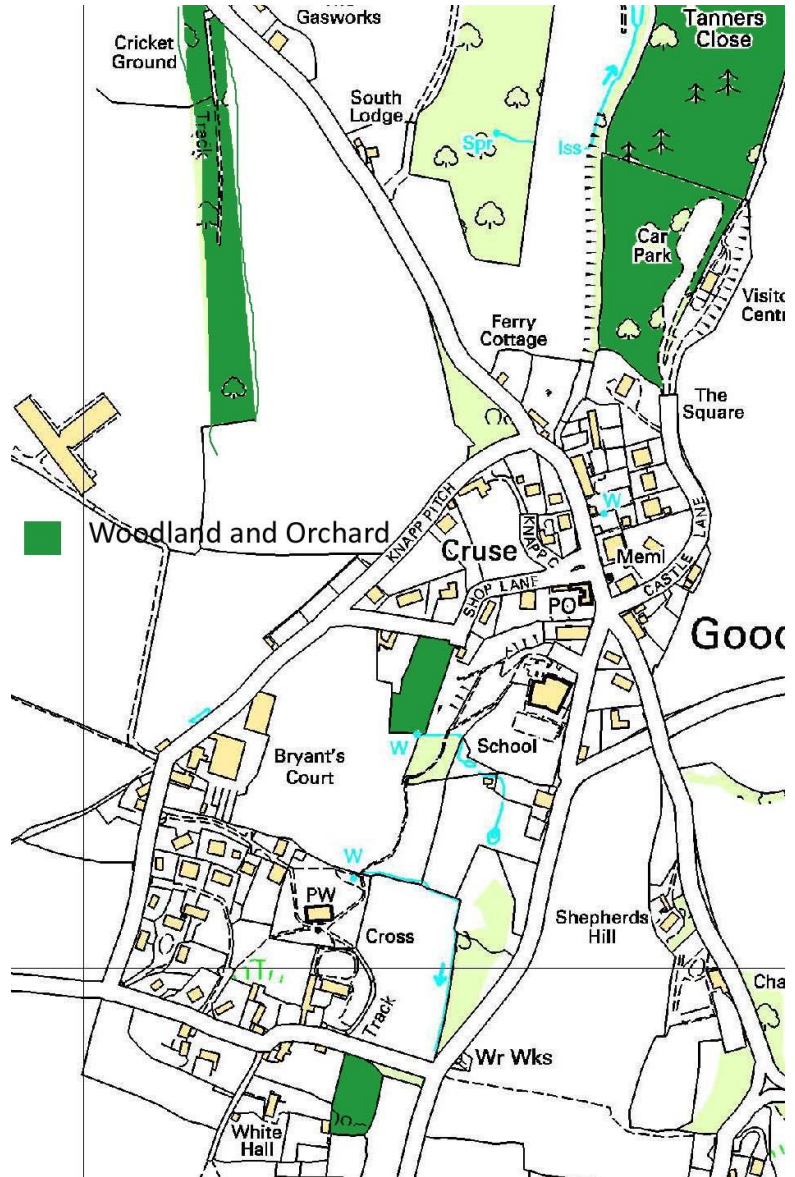








OPEN SPACES AND SPECIAL WILDLIFE SITES



WOODLAND AND ORCHARD

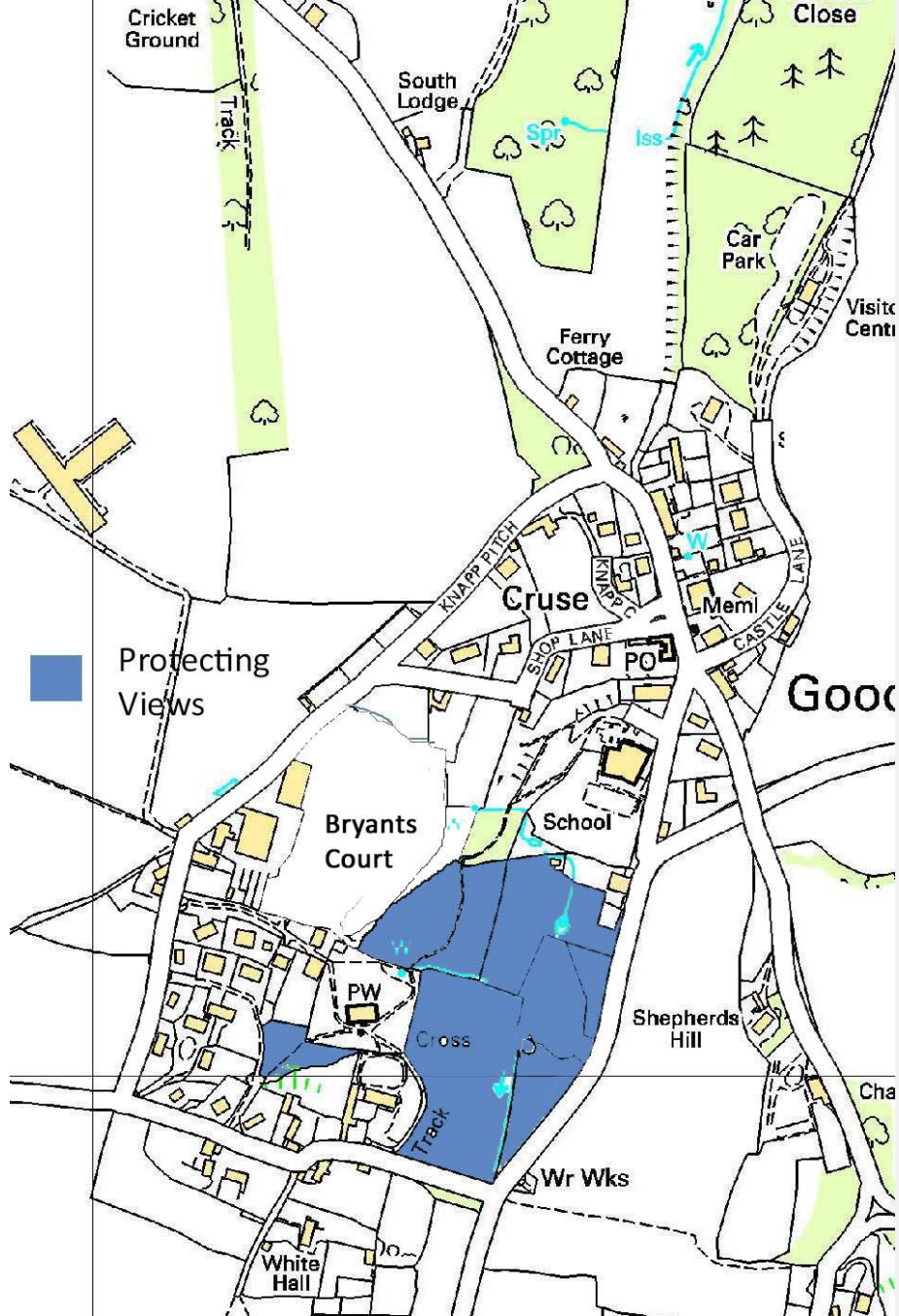








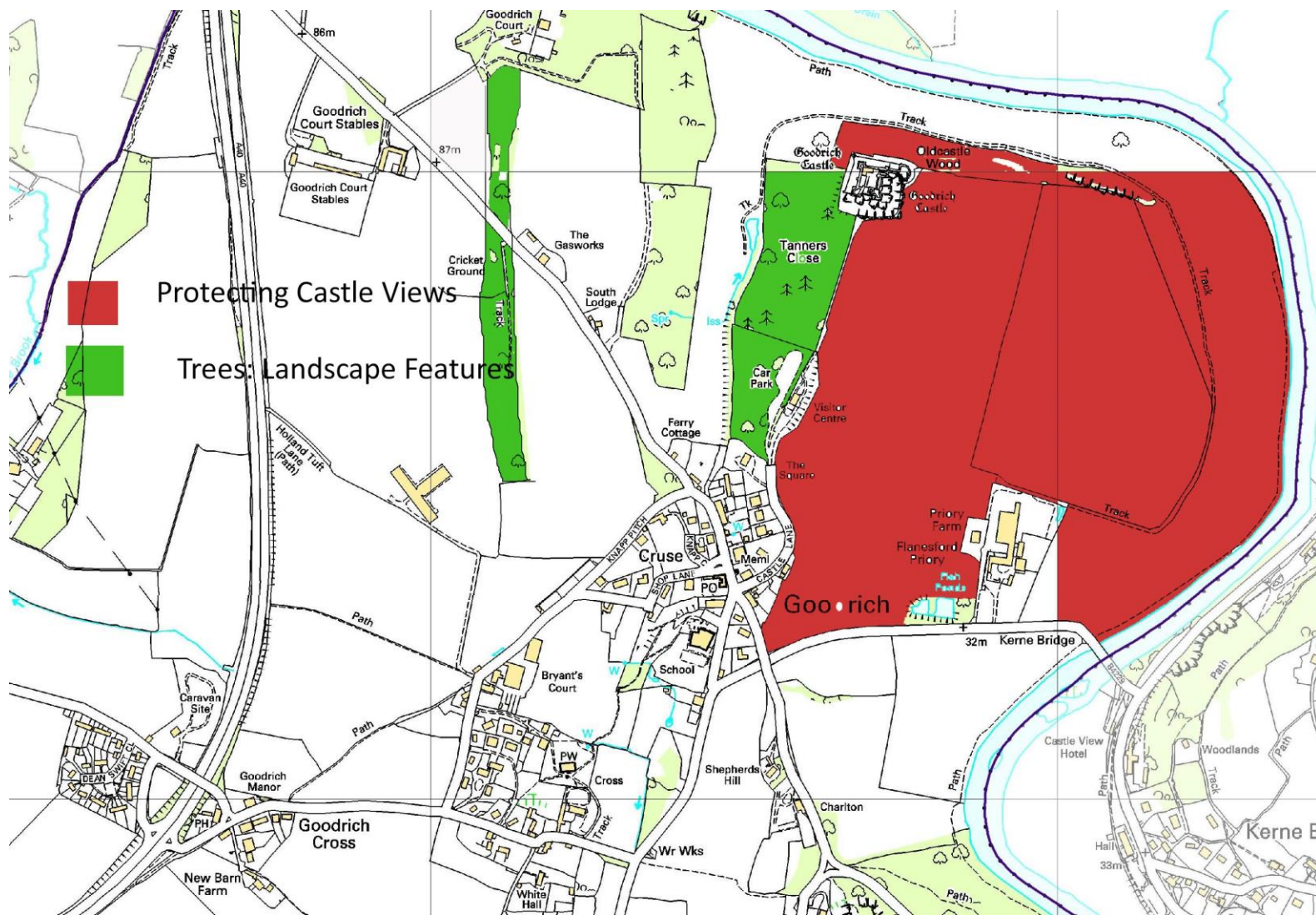




PROTECTING VIEWS OF THE CHURCH



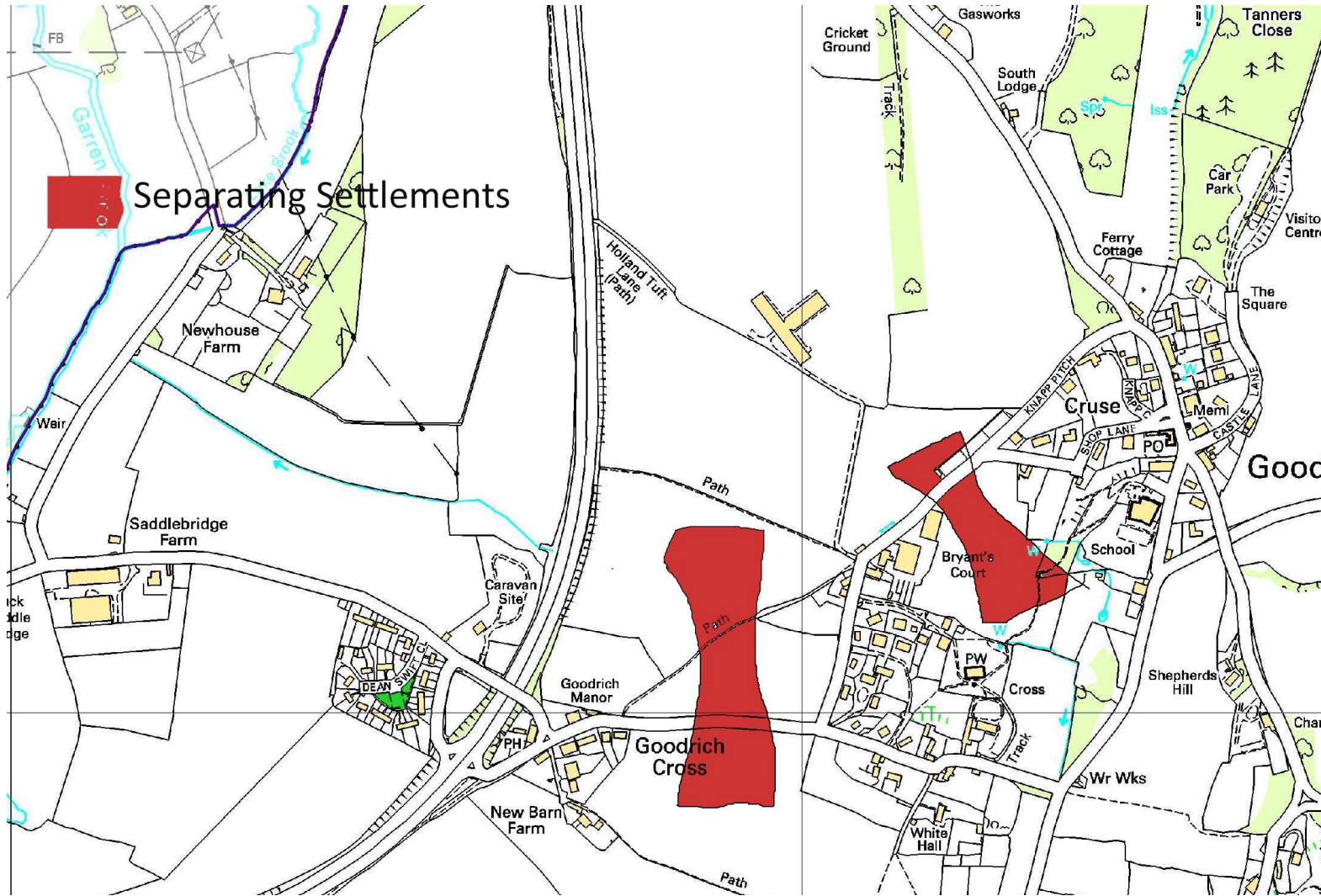




PROTECTING VIEWS OF THE CASTLE



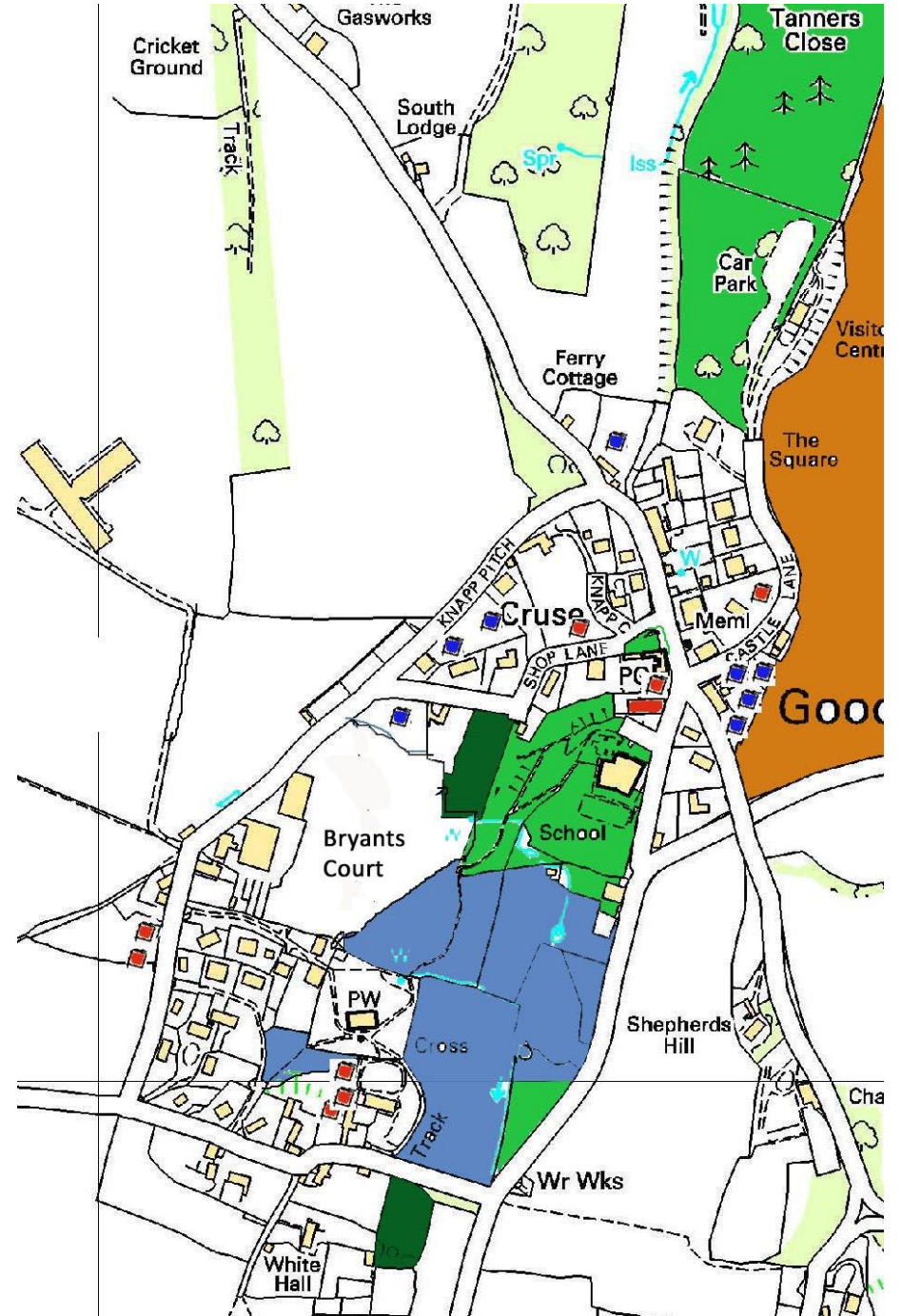


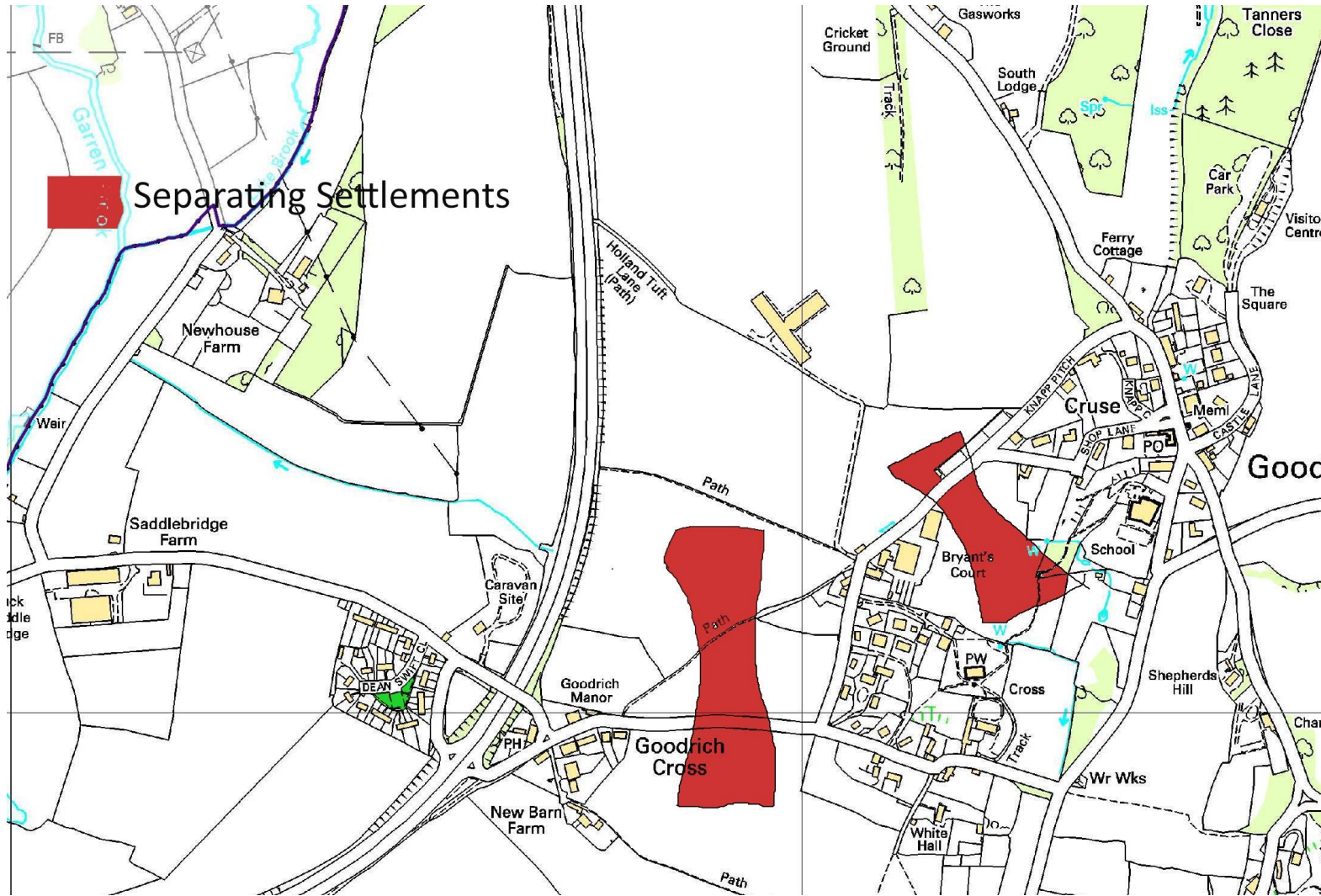


SEPARATING THE 'SETTLEMENTS'

WHERE PROTECTED AREAS COULD PREVENT DEVELOPMENT ADJACENT TO THE OLD SETTLEMENT BOUNDARY

New builds (since 2010) and houses with planning permission shown in blue and red





SEPARATING THE 'SETTLEMENTS'