











- |  |                                      |   |                                     |  |                                    |
|--|--------------------------------------|---|-------------------------------------|--|------------------------------------|
|  | Local Green Space (GWB13)            |  | Proposed Housing Site (GWB15)       |  | Scheduled Ancient Monuments        |
|  | Goodrich Settlement Boundary (GWB14) |  | Local Wildlife Site (LWS)           |  | Area of Outstanding Natural Beauty |
|  | Land Liable to Flood                 |  | Site of Special Scientific Interest |  | Special Area for Conservation      |
|  | Protected Recreation Area (GWB11)    |   |                                     |  |                                    |

# Goodrich Policies Map

© Crown copyright and database rights [2018] Ordnance Survey 100024168  
 Goodrich & Welsh Bicknor Group Parish Council (Licensee) Licence number: 100057813  
 © Environment Agency copyright and/or database right 2018. All rights reserved.  
 © Natural England [2018], reproduced with the permission of Natural England.  
 Contains, or is based upon, Historic England's National Heritage List for England © Historic England

Scale 1:8,000  
 at A4 size

